





Holy Spirit Catholic Primary School
History and Geography National Curriculum
Long Term Plan 2021-22
Year 1 – Year 6



Autumn		Spring		Summer	
History (Driver Subject for Autumn Topic)	Geography	History	Geography (Driver Subject for Spring Topic)	History (Driver Subject for Summer Topic)	Geography
<p>Topic Title: Childhood (CS)</p> <p>Changes within living memory: Compare everyday life and families today, including comparisons with childhood in the 1950s.</p>	<p>Companion Topic: Our Wonderful World (CS)</p> <p>Bootle/ Netherton– 0 miles</p>  <p>Physical and human features, maps, cardinal compass points, and positional and directional language.</p>	<p>Links with London - Our Monarch Queen Elizabeth II</p>	<p>Topic Title: Bright Lights, Big City (CS)</p>  <p>Physical and human characteristics of the United Kingdom, including a detailed exploration of the characteristics and features of the capital city, London.</p>	<p>Topic title: School days (CS)</p> <p>Significant historical events, people and places in our locality: compare own school and locality, both today and in the past.</p> <p>Local trip: Speke Hall/Croxteth Hall – Victorian influence</p>	<p>Basic maps and sketches of Bootle and identify London on a UK map.</p>

Y
E
A
R

1

Y
E
A
R
2

Topic Title: Movers and Shakers (CS)

Events beyond living memory: **Historically Significant people**

Local trip: Anglican Cathedral - Kitty Wilkinson


Companion Topic: Let's Explore the World (CS)

Characteristics of the four countries of the United Kingdom
Compare England to Somalia. Carry out fieldwork, collecting primary data in our locality.

Crosby
Our changing coastline (linked to Geography locally)

- Liverpool Docks
- Southport Pier

Topic Title: Coastline (CS)



Physical and human features of coastal regions across the United Kingdom. Detailed exploration of a coastal town.

Local trip: Crosby/Southport

Topic Title: Magnificent Monarchs (CS)

Events beyond living memory: **English and British monarchy from AD 871 to the present day**

Local trip: Speke Hall – Tudor influence

3

Topic Title: Through the Ages (CS)

Stone Age to Iron Age
3000BC

Companion Topic: One planet, Our World (CS)

Locate countries and cities, and use grid references, compass points and latitude and longitude.
Earth and plate tectonics and the five major climate zones. Significant places in the United Kingdom.
Fieldwork to discover how land is used in our locality.

Links to North Wales Slate mines
Royal links to Wales
Prince of Wales

Topic Title: Rocks, Relics and Rumbles (CS)





Features and characteristics of Earth's layers, including detailed exploration of volcanic, tectonic and seismic activity

Topic Title: Emperors and Empires (CS)

Ancient Rome

Local Trip: Chester – city walls and Roman influence

UK and Rome

4	<p>Topic Title (2021/2022): Emperors and Empires (CS)</p> <p>Ancient Rome (2021/2022)</p> <p>Local Trip: Chester – city walls and Roman influence</p> <p>Topic Title 2022/2023: Invasion (CS)</p> <p>Anglo-Saxons (Britain after the Roman withdrawal)</p>			<p>Topic Title: Misty Mountain, Winding River (CS)</p> <p>The Pyrenees</p>  <p>Characteristics and features of rivers and mountain ranges around the world. A detailed exploration of the ecosystems and processes that shape them and the land around them.</p>	<p>Topic Title: Invasion (CS)</p> <p>Anglo-Saxons (Britain after the Roman withdrawal)</p> <p>Topic Title (2022/2023): Ancient Civilisations (CS) Ancient Egypt (2022/2023)</p> <p>Local Trip: World Museum Liverpool</p>	<p>Companion Topic: Interconnected World (CS)</p> <p>The tropics and the countries, climates and culture of North and South America. Identify physical features in the United Kingdom and learn about the National Rail and canal networks. Prove a hypothesis, gathering data from maps and surveys before drawing conclusions. Mapping – Blackpool Where invaders came to shore.</p>
5	<p>Topic Title: Dynamic Dynasties (CS)</p> <p>Ancient China and the Shang Dynasty</p> <p>Local trip: China Town</p>	<p>Companion Topic: Investigating Our World (CS)</p> <p>Map features using a range of methods. Prime Meridian, Greenwich Mean Time (GMT), and worldwide time zones and interconnected climate zones, vegetation belts and biomes. Human geography and capital cities worldwide. UK motorway network and</p>	<p>Historical links to farming. Royal links to farming and Eco</p>	<p>Topic Title: Sow, Grow and Farm (CS)</p>  <p>Features and characteristics of land use in agricultural regions across the world. Detailed exploration of significant environmental areas.</p>	<p>Topic Title: Ground breaking Greeks (CS)</p> <p>Ancient Greece</p>	<p>Maps Draw accurate maps of Liverpool Manchester (40 miles) and Greece with more complex keys.</p>

settlements. Enquiry to identify local settlement types.

Topic Title: Britain at War (CS)

World War I and II

Local event: Attend local Remembrance Day event



Europe- Germany (link with WW2)

Links to polar explorers and significant people.

Topic Title: Frozen Kingdom (CS)



Antarctica 10,000 miles

Characteristics and features of polar regions, including the North and South Poles. A detailed exploration of the environmental factors that shape and influence them.

Topic Title: Maafa: Ancient African Kingdoms (CS)

Benin (West Africa) c. AD 900-1300

Local trip: Slavery Museum

Companion Topic: Our Changing World (CS)

Revise map skills. Change and the importance of global trade. Analyse data and carry out fieldwork to find out about local road safety. Patterns of human settlements. Carry out an enquiry to describe local settlement patterns.